





Georges River Local Environmental Plan 2020

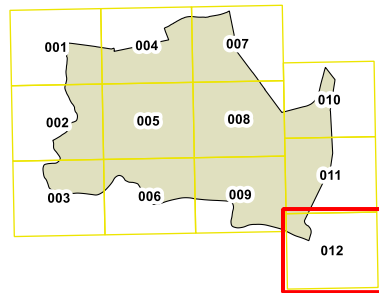
Riparian Lands and Waterways Map Sheet RLW_012

Riparian Lands and Waterways

 Sensitive Land

Cadastre

 Cadastre 26/06/2020 © State of NSW through Spatial Services, a division of Department of Customer Service (DCS)



Projection GDA 1994
MGA Zone 56

0 100 200 300 400 m

Scale 1:10,000 @ A3

Map Identification Number :
2930_COM_RLW_012_010_20200630

