





# Georges River Local Environmental Plan 2020

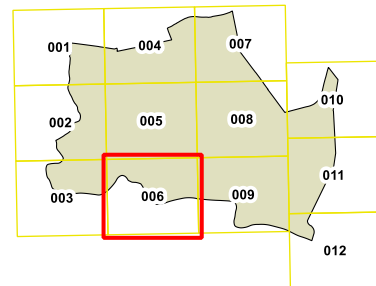
## Riparian Lands and Waterways Map Sheet RLW\_006

### Riparian Lands and Waterways

 Sensitive Land

### Cadastre

 Cadastre 26/06/2020 © State of NSW through Spatial Services, a division of Department of Customer Service (DCS)



Projection GDA 1994  
MGA Zone 56

0 100 200 300 400 m

Scale 1:10,000 @ A3

Map Identification Number :  
2930\_COM\_RLW\_006\_010\_20200630

