





Georges River Local Environmental Plan 2020

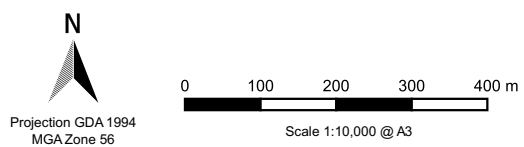
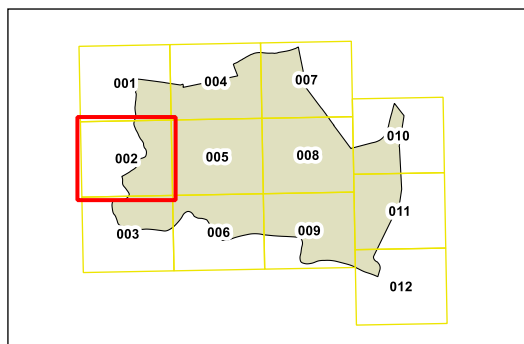
Riparian Lands and Waterways Map Sheet RLW_002

Riparian Lands and Waterways

 Sensitive Land

Cadastre

 Cadastre 26/06/2020 © State of NSW through Spatial Services, a division of Department of Customer Service (DCS)



Map Identification Number :
2930_COM_RLW_002_010_20200630

