





# Georges River Local Environmental Plan 2020

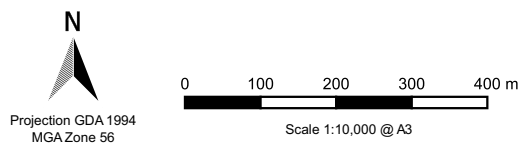
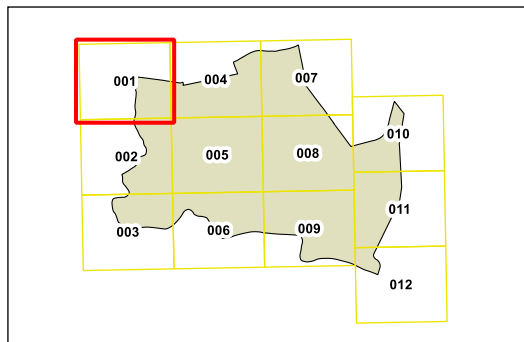
## Riparian Lands and Waterways Map Sheet RLW\_001

### Riparian Lands and Waterways

 Sensitive Land

### Cadastral

 Cadastre 26/06/2020 © State of NSW through Spatial Services, a division of Department of Customer Service (DCS)



Map Identification Number :  
2930\_COM\_RLW\_001\_010\_20200630

CANTERBURY-BANKSTOWN COUNCIL

