









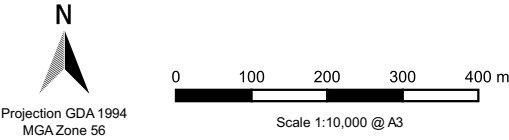
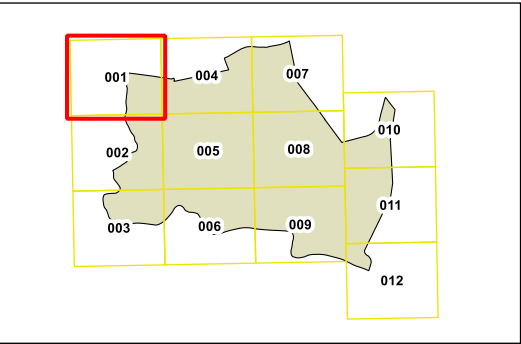
**Georges River  
Local  
Environmental Plan  
2020**

**Land Reservation Acquisition Map  
Sheet LRA\_001**

-  Classified Road (SP2)
-  Local Open Space (RE1)
-  Regional Open Space (RE1)
-  Local Road Widening (IN2)
-  Local Road Widening (R2)

**Cadastre**

-  Cadastre 26/06/2020 © State of NSW through Spatial Services, a division of Department of Customer Service (DCS)



Map Identification Number :  
2930\_COM\_LRA\_001\_010\_20200629

CANTERBURY- BANKSTOWN COUNCIL

