


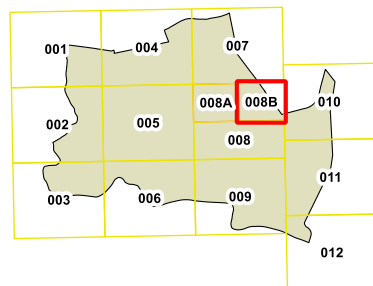


## Heritage

-  Conservation Area - General  
 Item - General  
 Item - Archaeological

## Cadastre

☐ Cadastre 26/06/2020 © State of NSW through Spatial Services, a division of Department of Customer Service (DCS)



Projection GDA 1994  
MGA Zone 56

Scale 1:5,000 @ A3

Map Identification Number :  
2930 COM HER 008B 005 20200629

