







Georges River  
Local  
Environmental Plan  
2020

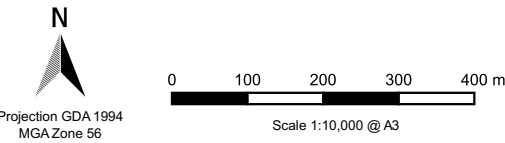
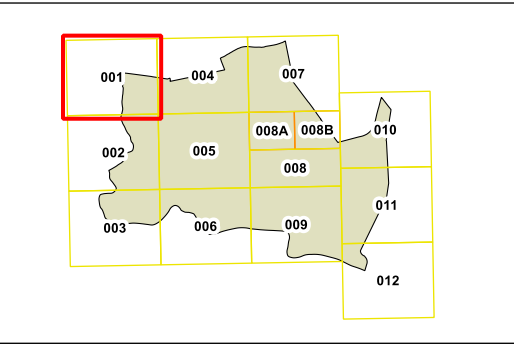
Heritage Map  
Sheet HER\_001

Heritage

-  Conservation Area - General
-  Item - General
-  Item - Archaeological

Cadastre

-  Cadastre 26/06/2020 © State of NSW through Spatial Services, a division of Department of Customer Service (DCS)



Map Identification Number :  
2930\_COM\_HER\_001\_010\_20200629

CANTERBURY- BANKSTOWN COUNCIL

