





Georges River Local Environmental Plan 2020

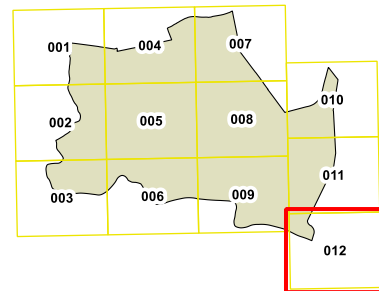
Foreshore Scenic Protection Area Map Sheet FSP_012

Foreshore Scenic Protection Area

 Foreshore Scenic Protection Area

Cadastre

 Cadastre 30/04/2020 © State of NSW through Spatial Services, a division of Department of Customer Service (DCS)



Projection GDA 1994
MGA Zone 56

0 100 200 300 400 m

Scale 1:10,000 @ A3

Map Identification Number :
2930_COM_FSP_012_010_20200629

