





# Georges River Local Environmental Plan 2020

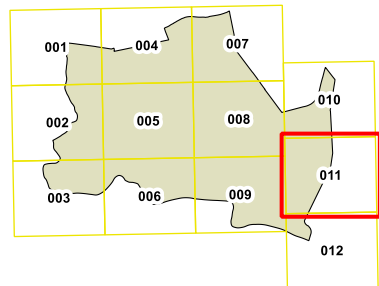
## Foreshore Scenic Protection Area Map Sheet FSP\_011

### Foreshore Scenic Protection Area

 Foreshore Scenic Protection Area

### Cadastre

 Cadastre 30/04/2020 © State of NSW through Spatial Services, a division of Department of Customer Service (DCS)



Projection GDA 1994  
MGA Zone 56

0 100 200 300 400 m

Scale 1:10,000 @ A3

Map Identification Number :  
2930\_COM\_FSP\_011\_010\_20200629

