





Georges River Local Environmental Plan 2020

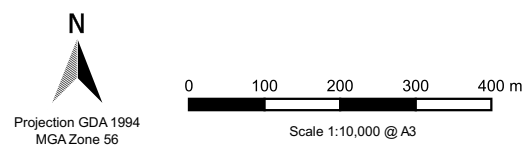
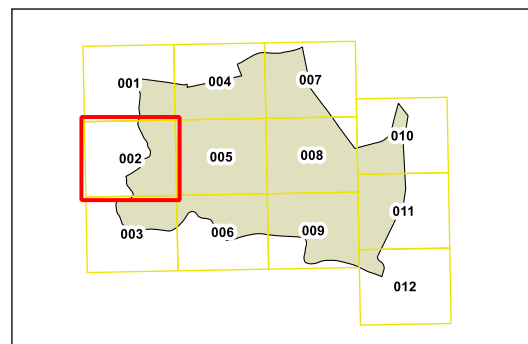
Foreshore Scenic Protection Area Map Sheet FSP_002

Foreshore Scenic Protection Area

 Foreshore Scenic Protection Area

Cadastre

 Cadastre 30/04/2020 © State of NSW through Spatial Services, a division of Department of Customer Service (DCS)



Map Identification Number :
2930_COM_FSP_002_010_20200629

