





Georges River Local Environmental Plan 2020

Foreshore Scenic Protection Area Map Sheet FSP_001

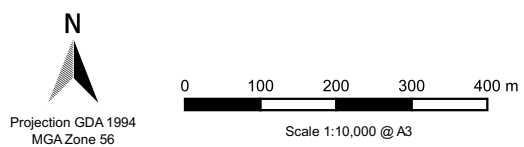
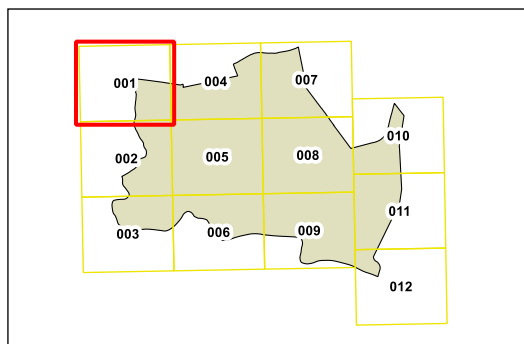
Foreshore Scenic Protection Area

 Foreshore Scenic Protection Area

Cadastre

 Cadastre 30/04/2020 © State of NSW through Spatial Services, a division of Department of Customer Service (DCS)

CANTERBURY- BANKSTOWN COUNCIL



Map Identification Number :
2930_COM_FSP_001_010_20200629