






# Georges River Local Environmental Plan 2020

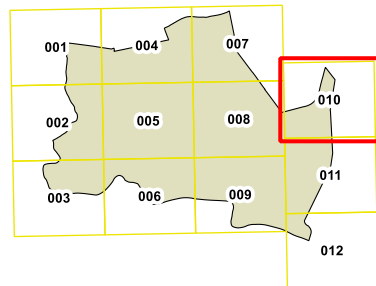
## Flood Planning Map Sheet FLD\_010

### Flood Planning Land

-  1 in 100 Year Flood Extents
-  Flood Planning Area

### Cadastre

-  Cadastre 26/06/2020 © State of NSW through Spatial Services, a division of Department of Customer Service (DCS)



Projection GDA 1994  
MGA Zone 56

0 100 200 300 400 m

Scale 1:10,000 @ A3

Map Identification Number :  
2930\_COM\_FLD\_010\_010\_20200629

