






Georges River Local Environmental Plan 2020

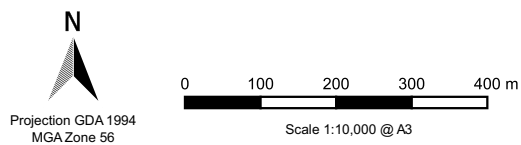
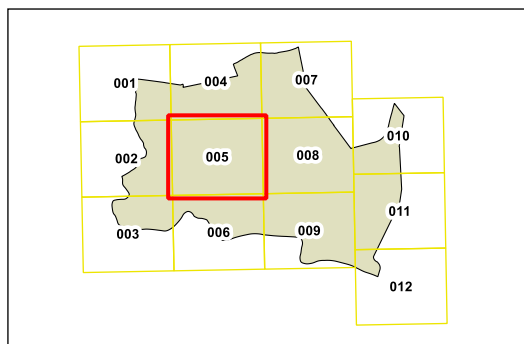
Flood Planning Map Sheet FLD_005

Flood Planning Land

-  1 in 100 Year Flood Extents
-  Flood Planning Area

Cadastre

-  Cadastre 26/06/2020 © State of NSW through Spatial Services, a division of Department of Customer Service (DCS)



Map Identification Number :
2930_COM_FLD_005_010_20200629

