



Georges River Local Environmental Plan 2020

Foreshore Building Line Map Sheet FBL_011

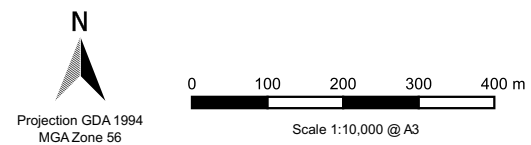
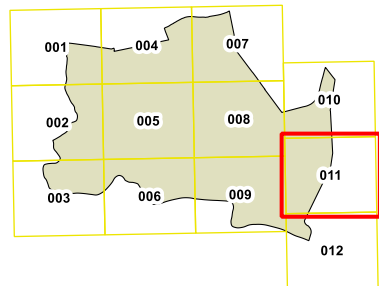
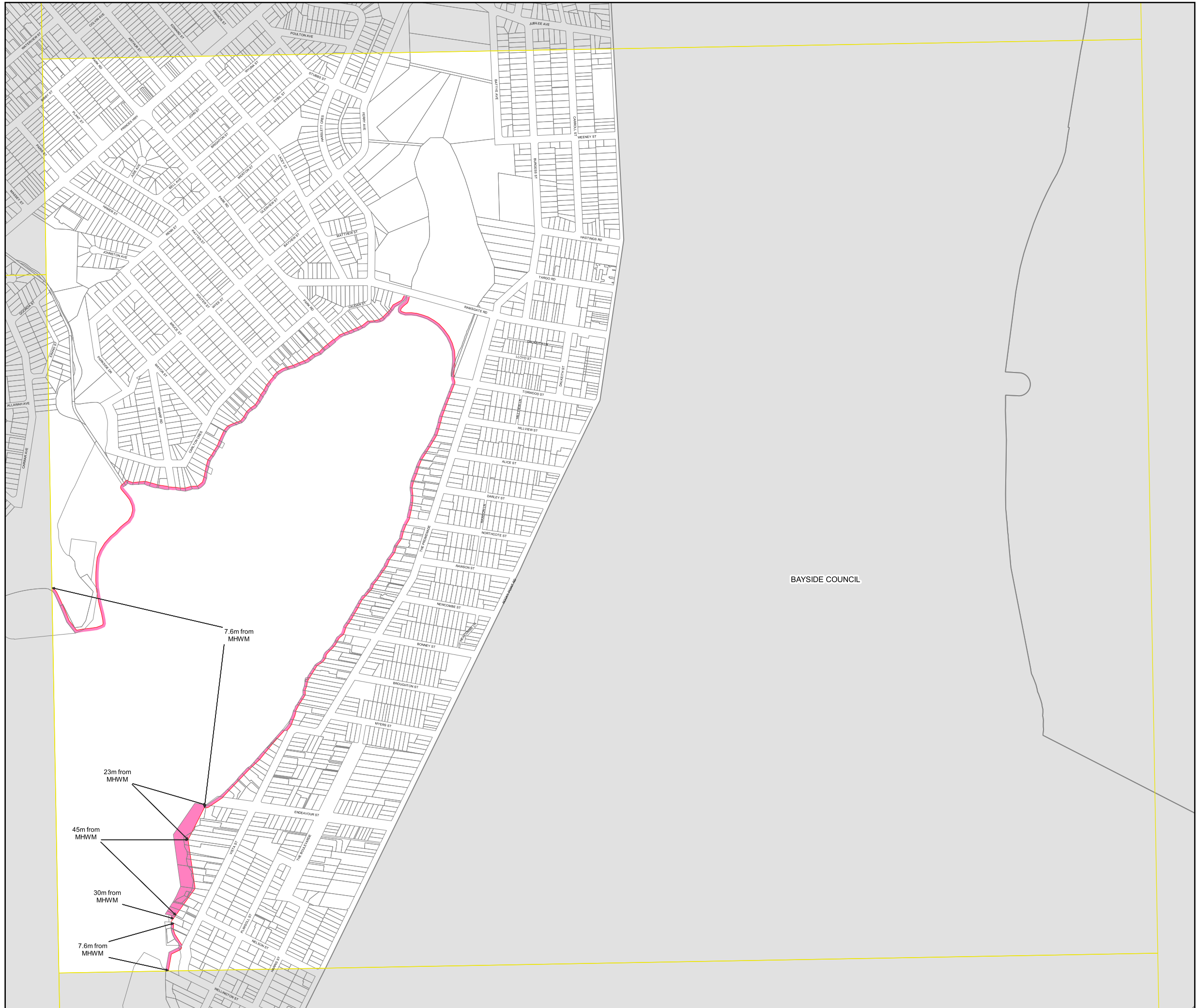
Foreshore Building Line

— Foreshore Building Line

■ Foreshore Area

Cadastre

□ Cadastre 26/06/2020 © State of NSW through Spatial Services, a division of Department of Customer Service (DCS)



Map Identification Number :
2930_COM_FBL_011_010_20200629