




# Georges River Local Environmental Plan 2020

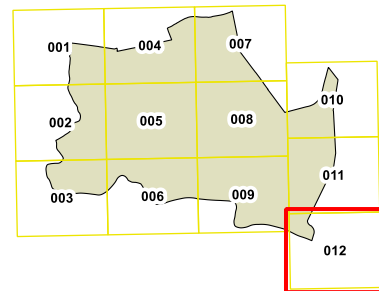
## Coastal Hazard Map Sheet CHZ\_012

### Sea Level Rise

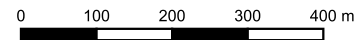
 2100 Projected Sea Level Rise

### Cadastre

 Cadastre 26/06/2020 © State of NSW through Spatial Services, a division of Department of Customer Service (DCS)



Projection GDA 1994  
MGA Zone 56



Scale 1:10,000 @ A3

Map Identification Number :  
2930\_COM\_CHZ\_012\_010\_20200629

