




# Georges River Local Environmental Plan 2020

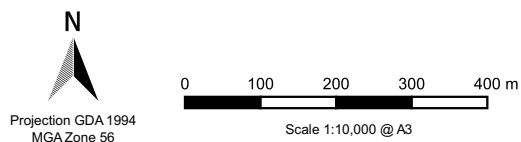
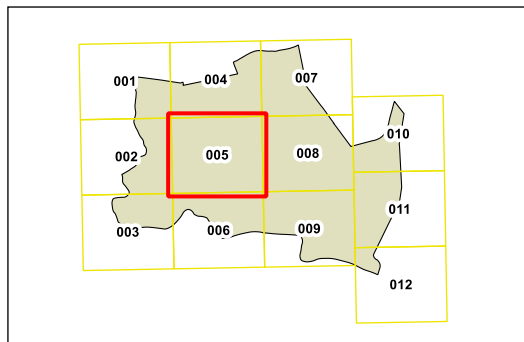
## Coastal Hazard Map Sheet CHZ\_005

### Sea Level Rise

 2100 Projected Sea Level Rise

### Cadastre

 Cadastre 26/06/2020 © State of NSW through Spatial Services, a division of Department of Customer Service (DCS)



Map Identification Number :  
2930\_COM\_CHZ\_005\_010\_20200629

