




Georges River Local Environmental Plan 2020

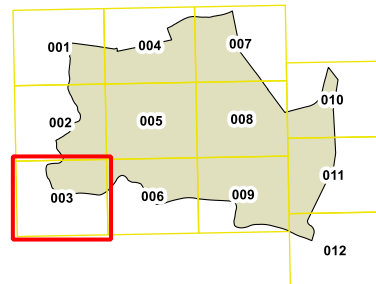
Coastal Hazard Map Sheet CHZ_003

Sea Level Rise

 2100 Projected Sea Level Rise

Cadastre

 Cadastre 26/06/2020 © State of NSW through Spatial Services, a division of Department of Customer Service (DCS)

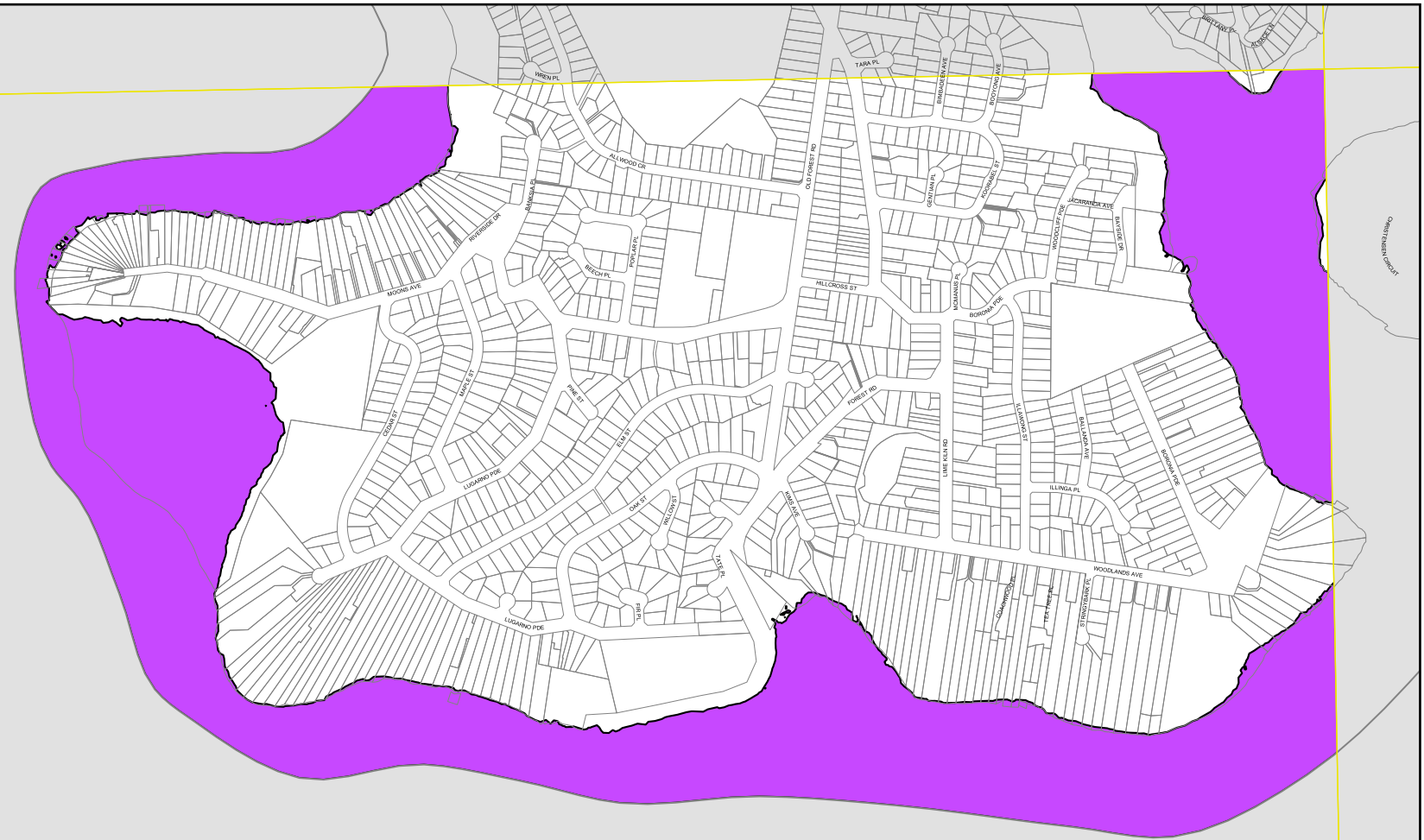


Projection GDA 1994
MGA Zone 56

0 100 200 300 400 m

Scale 1:10,000 @ A3

Map Identification Number :
2930_COM_CHZ_003_010_20200629



SUTHERLAND SHIRE COUNCIL