




Georges River Local Environmental Plan 2020

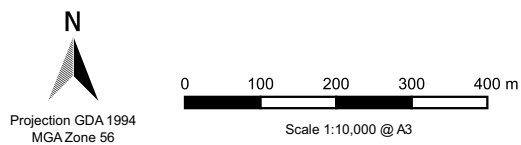
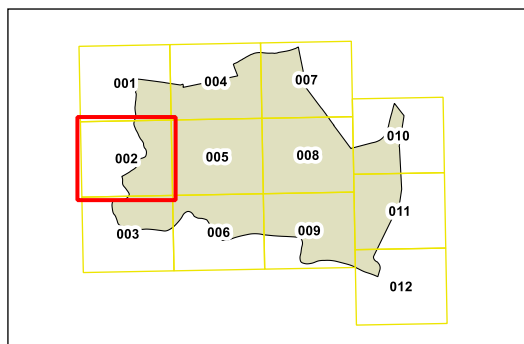
Coastal Hazard Map Sheet CHZ_002

Sea Level Rise

 2100 Projected Sea Level Rise

Cadastre

 Cadastre 26/06/2020 © State of NSW through Spatial Services, a division of Department of Customer Service (DCS)



Map Identification Number :
2930_COM_CHZ_002_010_20200629

