



# Georges River Local Environmental Plan 2020

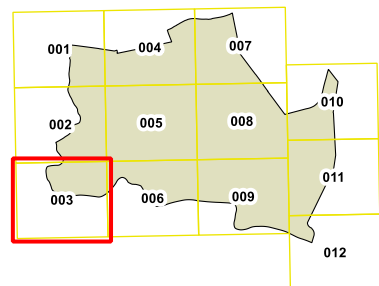
## Acid Sulfate Soils Map Sheet ASS\_003

### Acid Sulfate Soils

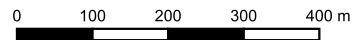
- 1 Class 1
- 2 Class 2
- 3 Class 3
- 4 Class 4
- 5 Class 5

### Cadastre

Cadastre 26/06/2020 © State of NSW through Spatial Services, a division of Department of Customer Service (DCS)

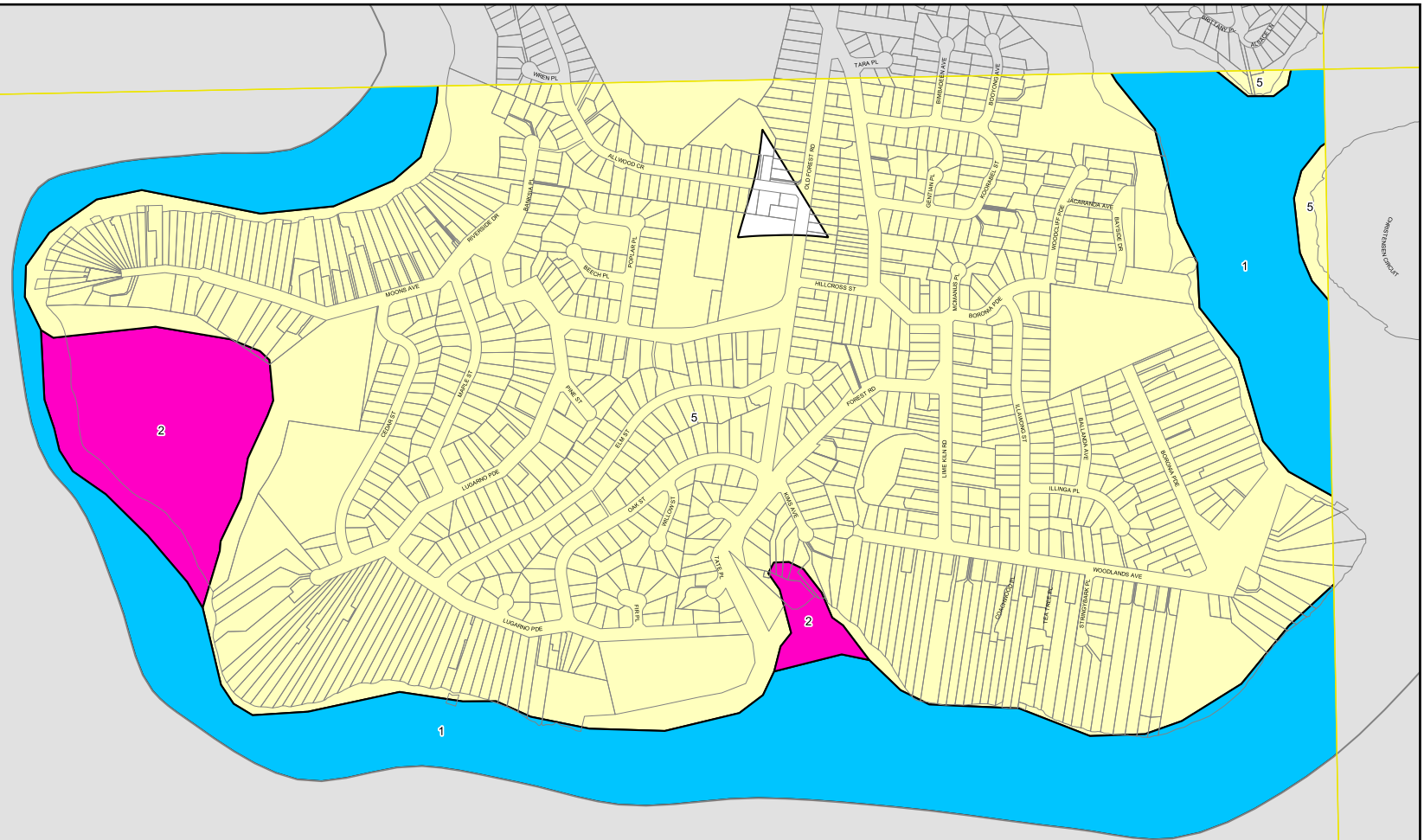


Projection GDA 1994  
MGA Zone 56



Scale 1:10,000 @ A3

Map Identification Number :  
2930\_COM\_ASS\_003\_010\_20200629



SUTHERLAND SHIRE COUNCIL