





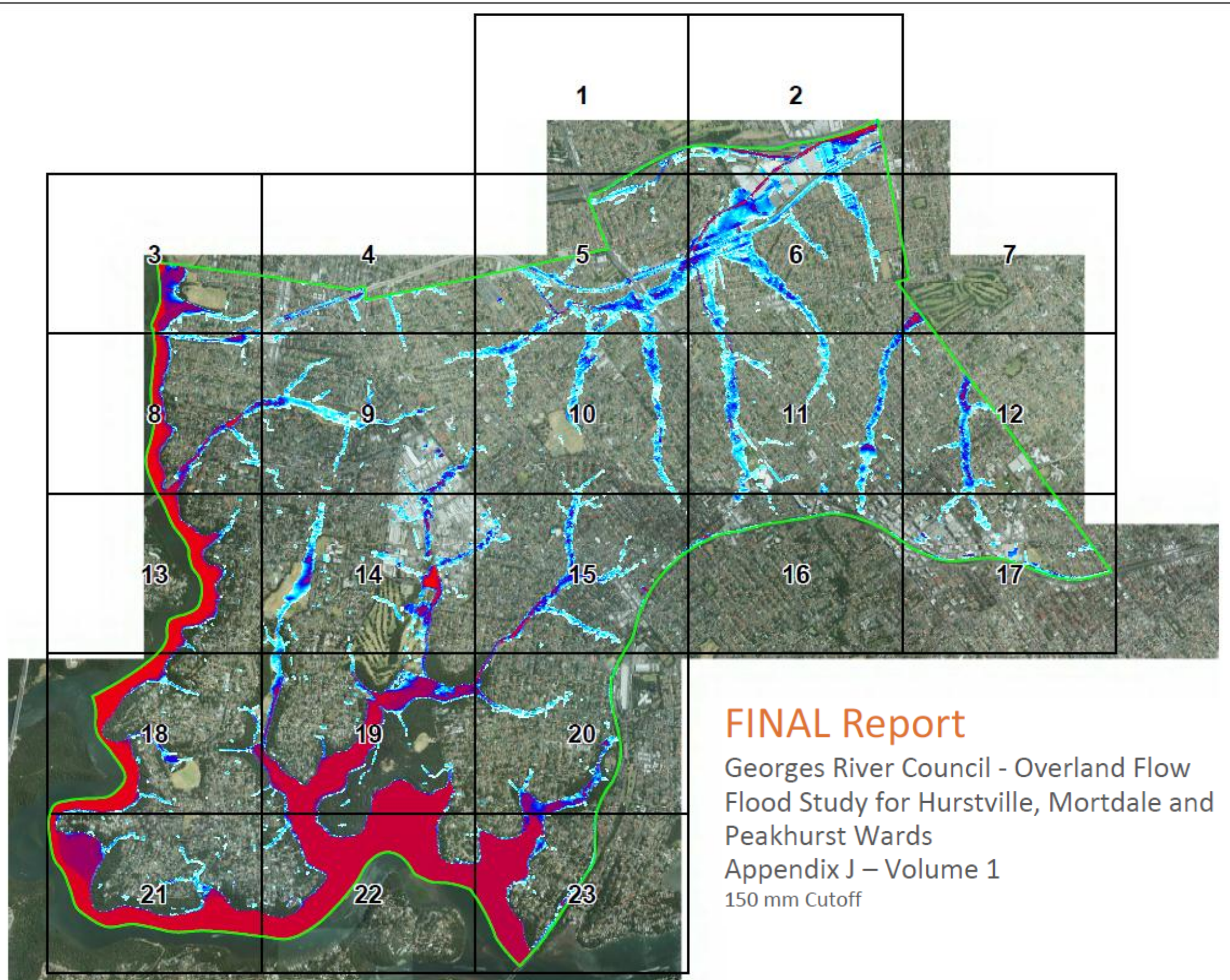


LEGEND

 LGA Boundary

DEPTH (m)

 <0.15
 0.30
 0.50
 0.75
 1.00
 3.00 or more



FINAL Report

Georges River Council - Overland Flow
 Flood Study for Hurstville, Mortdale and
 Peakhurst Wards
 Appendix J – Volume 1
 150 mm Cutoff



FIGURE : 1% AEP (100 year ARI) Depth and Flood Level - 150mm Cutoff - Index Map

PROJECT: Georges River Council - Overland Flow Flood Study for Hurstville, Mortdale and Peakhurst Wards

CLIENT: Georges River Council

DATE: 30/11/2016

SCALE 1:30000 in A3

PROJECT No. 30012346



www.smec.com.au

STREET MAP INDEX

STREET NAME	MAP	STREET NAME	MAP	STREET NAME	MAP	STREET NAME	MAP	STREET NAME	MAP
ACACIA ST	20	BINDER ST	11	COLERIDGE ST	3, 4	FINCH PL	18	INVERNESS AVE	10
ADINA PL	5	BLACKBUTT AVE	18	COLIN AVE	8	FIR PL	21	INVERNESS ST	10
AKOONAH PL	14	BLACKSHAW AVE	15	COLLARROY AVE	9	FLEMING ST	6	IRAGA AVE	10
ALFRED ST	17	BOATWRIGHT AVE	13	COLLIER AVE	5	FLORA ST	4	IRENE CRES	6
ALLAMBEE CR	5	BOND ST	11	COLVIN AVE	2, 6	FOREST RD	9-14, 16-18, 21	ISAAC ST	13, 14
ALLWOOD CRES	18	BONDA RD	9	COLWELL ST	6	FORESTT RD	11	JACARANDA AVE	19
ALSACE LN	19	BONDS RD	4, 9	COMMERCIAL RD	2	FORSHAW AVE	9	JACQUES AVE	9
AMY RD	8	BOORARA AVE	23	CONNELLY ST	11, 16	FREDERICK AVE	5	JERSEY AVE	10, 15
ANDERSON RD	14, 15	BOOYONG AVE	18	COOK LN	15	FREEMAN AVE	19	JINDABYNE CRES	14, 19
ANGUS AVE	9	BORONIA PDE	21, 22	COOK ST	15	FRIPP CRES	5	JINNA RD	19
ANNIE ST	11	BOTANY ST	12, 17	COOLOONGATTA RD	5	GANNONS AVE	12	JOAN ST	11
APSLEY ST	11, 16	BOTTLEBRUSH AVE	13	COOLOONGETTA RD	5	GARDEN GR	10	JOHN ST	11
ARCADIA ST	10, 11	BOUNDARY RD	9, 15, 20	COREEN AVE	10	GARDINIA ST	4, 5	JOHNSTONE ST	8, 13
ARGYLE ST	10	BOWMAN ST	15	CORONATION AVE	14	GARTHONS LANE	16	JOSEPHINE ST	4
ARNOLD ST	9	BOYD AVE	18	COX PL	15	GENTIAN PL	18	JUNCTION RD	9, 10
ASH PL	21	BRADMAN ST	5	CRETNEY PL	14	GEORGE ST	10, 11, 15	JUNCTION ST	10
ASHBY ST	6	BREAKWELL LN	10	CROFTS AVE	17	GIFFITHS ST	20	KARA LN	19
AUSTIN AVE	10	BREAKWELL ST	15	CROMDALE ST	15	GILMORE PL	10	KARWARRA PL	14
AUSTRAL ST	15, 16	BREWER PL	18	CRONULLA LN	12, 17	GILMOUR PL	10	KEITH ST	9
BAILEY PDE	9	BRIDGE ST	16	CRONULLA ST	12, 17	GLEN RD	15, 20	KEMP ST	15
BAKER ST	20, 22	BRIDGE VIEW RD	10	CROOT ST	6	GLENAVON AVE	4	KENDALL ST	15
BALFOUR RD	5	BRIGHTON RD	9	CROSBY AVE	12	GLENELLA AVE	10	KENT PL	10
BALLANDA AVE	22	BRISTOL RD	12	CROSS ST	12, 15, 17	GLENWALL ST	6	KENWYN ST	12
BALLANTYNE RD	14	BRISTOW LN	9	CROYDON RD	6, 7, 12	GLOUCESTER RD	6, 11, 16	KENYON RD	12
BALMORAL RD	14, 15	BRITTANY PL	19	CRUMP ST	15	GORDON ST	11	KEPPEL AVE	8
BALTIMORE RD	15	BROAD ARROW RD	4, 5	CYPRESS DR	13	GOVER ST	9	KERRIE CRES	9, 14
BANKSIA PL	18, 21	BROUGHTON ST	15	DALCASSIA ST	11	GRANDVIEW CRES	18	KILLARA AVE	3, 4
BANNERMAN ST	14	BRYANT ST	5	DALE CRES	4	GREEN PL	14	KIMBERLEY RD	11, 12
BARANBALI ST	6	BUNDARA ST	6	DAME MARY GILMORE RD	19	GREENLAND AVE	9	KIMS AVE	21
BARBARA PL	21	BUNGALOW RD	9	DAVID PL	8	GREGORY CRES	5	KINDILAN ST	2
BARCOO ST	14	BURKE CRES	19	DAWN ST	14	GRIFFITHS ST	15	KING GEORGES RD	5, 10, 11, 16
BARINGA RD	14, 19	BURKE ST	19, 20	DELVES ST	15	GULL PL	18	KINGS PL	6
BARNARDS AVE	6, 11	BURRELL ST	6	DENISE CRES	9	GUNGAH BAY RD	15, 20	KINGSGROVE RD	2, 6, 7
BARR ST	15	BYRON ST	14	DENNIS PL	5	HAMPDEN ST	5	KINGSWAY	6
BARRATT ST	16, 17	CAHILL ST	6	DEPOT RD	14	HANNANS AVE	14	KINSEL AVE	6
BARRY AVE	14, 15	CAIRNS ST	9	DIMENT WY	17	HANNANS RD	5	KIRRANG ST	1
BARWON RD	15, 19	CALEDONIA CRES	14	DONALD ST	6, 11	HARDWICKE ST	9	KNOCK CRES	10
BASIL RD	12	CALoola CRES	2, 6	DORA ST	6, 11, 16	HAWK ST	10	KOOEMBA RD	1, 5, 6
BASIL ST	8	CAMBRIDGE ST	10, 11	DOUGLAS HAIG ST	19, 20	HEARNE ST	14	KOORABEL ST	18
BASSETT ST	11	CARINYA AVE	10	DOYLES GDNS	11	HEBER ST	11	LANE	5
BAUMANS RD	4, 9, 10	CARLTON PDE	17	DUDLEY ST	11	HEDLEY ST	9	LANSDOWNE CRES	20
BAY RD	19, 20	CARRAMAR PL	14	DURHAM ST	17	HENRY LAWSON DR	8, 9	LANSDOWNE PDE	19, 20, 23
BAYSIDE DR	19, 22	CARRINGTON AVE	11, 16	DURKIN PL	9	HENRY RD	3	LARKHILL AVE	4
BAYVIEW RD	19	CARRINGTON ST	16	EDGBASTON RD	5, 10	HIGHLAND RD	9	LAWRENCE ST	9
BEACONSFIELD RD	14, 19	CARRUTHERS ST	10	EDGECLIFFE PL	19	HILL ST	17	LEE AVE	5
BEALE CRES	14	CATHERINE ST	15	EDITH ST	11	HILLCROSS ST	21	LESLEY CRES	15
BEATRICE ST	11	CEDAR ST	21	EDMUND ST	11	HOBBS ST	6	LEVETT AVE	5
BEATTY ST	14, 15	CENTRAL RD	4, 10	ELDON ST	9	HODGE ST	11	LILLIAN RD	3
BEAUMARIS CRES	19	CHAMBERLAIN ST	5	ELIZABETH ST	11	HOLLEY RD	10	LILY LN	17
BEECH PL	21	CHARLES ST	4	ELLEN SBWY	15	HOPPYS LN	6	LILY ST	17
BELL AVE	10	CHARM PL	13	ELM ST	21	HUDSON ST	12, 17	LILYDALE AVE	14
BELMORE RD	4, 8, 9, 13	CHIVERS AVE	18	ELOUERA ST STH	1	HUGH AVE	9	LIME KILN RD	21
BENNETT RD	3	CHURCH ST	9	ELWIN ST	8	HUMPHREYS LN	17	LINDA AVE	15
BERESFORD AVE	5	CLARENCE ST	10, 11	EMILY ST	6, 11	HUNTER ST	3	LINDEN CRES	18
BERKELEY ST	14	CLARENDON RD	8, 9	ERNEST ST	13	HYMEN ST	8	LITTLETON ST	4
BERNDOTTE ST	4	CLARKE ST	8, 13	ERSKINE ST	4, 9	IKARA PL	9	LLEWELLYN ST	23
BERONGA AVE	12	CLAYTON ST	9	ETHEL LN	17	ILLAWARRA PDE	6	LLOYD ST	19, 20
BERRILLE RD	5	CLEVEDON RD	11, 12	EVANS ST	13	ILLAWONG ST	21	LOADER AVE	10
BEVERLY PL	10	CLEVENDON RD	12	FAIRWAY AVE	14	ILLINGA PL	22	LOCKSLEY RD	12
BIMBADEEN AVE	18	CLIFF AVE	19	FEATON PL	15	IMMARNA PL	10	LOCKUNDY LN	11

STREET MAP INDEX

STREET NAME	MAP	STREET NAME	MAP	STREET NAME	MAP	STREET NAME	MAP	STREET NAME	MAP
LORRAINE ST	14, 19	MYALL ST	15, 20	QUEENS RD	12, 16	TARA PL	18	WESTON RD	11, 12
LOUIS LN	11	MYRTLE ST	20	QUEENSBURY RD	10	TARONGA ST	6, 12	WHITEGATES AVE	14
LOUIS TCE	7, 11, 12	NAPPER AVE	9	RAINBOW PDE	19	TARRILLI ST	5	WHITFIELD AVE	10
LOVILLE AVE	19	NARIEL PL	19	RAYMENT AVE	6	TASKER AVE	13	WIGGINS AVE	10
LOW ST	6, 11	NEILSON AVE	9	RAYMOND ST	23	TATE PL	21	WILLIAM RD	3, 4
LOWANA PL	5	NELSON ST	10, 15	REDGUM DR	13, 18	TAUNTON RD	11, 12	WILLOW ST	21
LUGARNO PDE	21	NETTLETON AVE	4	REGAN ST	6	THE AVENUE	11, 12, 17	WILSON ST	4
LYLA ST	4	NEW ENGLAND DR	6	RENWAY AVE	18	THE CRESCENT	6	WIRUNA CRES	5
LYLE AVE	6, 11	NEWMAN ST	15	RICHARDS AVE	9	THE STRAND	15	WONOONA PDE WEST	20
LYLE ST	6	NICHOLS AVE	5	RILEY ST	20	THOMAS ST	11	WONOONA WEST PDE	20
MACKEN CRES	20	NICHOLSON ST	10	RITA ST	4	THOMOND ST	11	WOODCLIFF PDE	19, 22
MACMAHON ST	16, 17	NOELINE ST	11	RIVER RD	20	THOMSON AVE	10	WOODLANDS AVE	21, 22
MACPHERSON ST	6	NORFOLK AVE	5, 6	RIVERSIDE DR	18	THORPE RD	6	WOODVILLE LN	17
MACQUARIE PL	15	NORMAN ST	14	ROBERTS AVE	14, 15	THURBON AVE	10	WOODVILLE ST	17
MALUKA PL	6	NORTHCOTT AVE	2, 6	ROBERTS LN	17	THURLOW ST	4	WORONORA PDE	15, 20
MAPLE ST	21	OAK ST	21	ROBYN ST	19	TIMOTHY ST	11	WREN PL	18
MARGARET CRES	21	OAK TREE PL	10	RODNEY CRES	5	TODD CRES	9	WRIGHT ST	12, 17
MARGARET ST	6	OATES RD	15	ROMANI AVE	12	TONITTO AVE	14	YARALLAH PL	5
MARINA ST	6	OATLEY PARK AVE	19, 20	ROMILLY ST	4, 9	TOORAK AVE	5	YARRAN RD	23
MARINE CRES	22	OCEAN LN	15	RONA ST	14	TOORONGA TCE	5	YOORAMI RD	5
MARINE DR	22, 23	OCEAN ST	15	ROSE ST	17	TOURNAY ST	9, 10	YOUNG ST	10, 11
MARSDEN CRES	9	OGILVY ST	8, 13	ROSEBERRY ST	10	TRAFALGAR ST	9	YURUCA ST	9
MARTIN PL	15	OLD FOREST RD	18, 21	ROSTROV ST	10	TREACY ST	17	YURUGA ST	9
MARY ST	3	OLEANDER CRT	9	RUBY ST	11	TRELOAR AVE	10, 15	ZELA ST	15
MASHMAN AVE	2	OLIVE CRES	9	RYAN AVE	10	TURNER ST	8		
MAVIS AVE	9, 10	OMARU ST	9	SACKVILLE ST	11	TURON AVE	6		
MC GREGOR ST	6	ORANA CRES	14	SALISBURY ST	10	ULSTER ST	13		
MCINTYRE ST	20	ORANGE LN	17	SALT PAN RD	8	UNDER PASS	20		
MCLEOD ST	12	ORANGE ST	12, 17	SAMUEL ST	14	UNION ST	3		
MCMANUS PL	21	ORBELL ST	6	SCOTT ST	10, 15	UNIVERSAL ST	15		
MEADOWLAND RD	9	OXFORD ST	15	SEAFORTH AVE	15, 20	URQUHART ST	4		
MELVIN ST	5, 10	PALLAMANA PDE	5	SHADE PL	13	VALE LN	19		
MELVIN ST NORTH	5	PALM GR	5	SHAW ST	5	VALENTIA AVE	18		
MERCER CRES	10	PAMELA AVE	19	SHENSTONE RD	8	VANESSA ST	2, 6		
MERCURY ST	5, 10	PARK AVE	19, 20	SHORT RD	8, 9	VANTAGE LN	19		
MERRI AVE	14, 19	PARK RD	11, 12, 17	SHORT ST	19	VICTORIA AVE	15, 16		
MI MI ST	15, 20	PARK ST	14	SIMMONS RD	6	VICTORY RD	23		
MILFORD RD	9	PARKFIELDS PL	6	SIMONE PL	9	VIEW ST	19		
MILLETT ST	11	PATERSON AVE	2	SMITHS AVE	6, 11	VILLIERS AVE	10, 15		
MILNER RD	9	PATRICK ST	6, 11, 12, 17	SOMERSET AVE	12	VINE ST	12		
MILSOP PL	10, 15	PEACE AVE	14	SOUTHERN ST	23	VISTA AVE	19		
MIMOSA ST	23	PEAKE PDE	9	SPARKES AVE	15	VIVIENNE ST	6		
MONA RD	4	PEARCE AVE	9	ST CATHERINE ST	15	WALDO CRES	9		
MONARO AVE	6	PEARL ST	11	ST ELMO PDE	6	WALKER AVE	9		
MONTEIRA AVE	14	PENSHURST LN	16	ST GEORGES RD	10, 16	WALTER ST	10, 15		
MOOMBARA AVE	10	PENSHURST ST	5, 10, 11, 16	STANLEY ST	9	WARATAH ST	20, 23		
MOONS AVE	21	PERCIVAL ST	11	STATION LN	17	WARILDA LN	5		
MOORE ST	11, 12	PETITH LANE	11	STATION ST	15	WARRABA ST	6, 7		
MORETON AVE	6	PHILLIP LN	10	STEPHEN ST	10	WARRAROONG ST	5, 6		
MORGAN ST	5, 6	PHILLIP ST	4	STEWART AVE	9	WARRAWEE PL	5		
MOROTAI AVE	3, 4	PHWY	1, 18, 21	STONEY CREEK RD	5, 6, 7, 10	WARWICK ST	11		
MORRIS AVE	6	PINDARI RD	14, 19	STRINGYBARK PL	22	WATERFALL RD	20		
MORTS RD	10, 15	PINE ST	21	STRINGYBARK PLACE	22	WATERSIDE PDE	19		
MOUNT VIEW AVE	4, 5, 10	PITT ST	15	SUNLEA AVE	15	WATTLE ST	10		
MOYA CRES	6	PONDEROSA PL	18	SUNSHINE PDE	19	WAYNE AVE	18		
MOYARTA ST	11	PONYARA RD	5	SUTCLIFFE ST	6	WEBB ST	8, 9		
MULGA RD	20	POPLAR PL	21	TAFFS AVE	13, 18	WEBSTER AVE	14		
MUNMURRA RD	4	PRICE LA	4	TALBOT ST	9	WEEMALA AVE	8		
MURDOCK CRES	18	PRITCHARD PL	9	TALLAWALLA ST	1, 2, 5, 6	WELLINGTON RD	12		
MUTUAL RD	15	PROSPECT RD	9	TALLOWOOD AVE	18	WESTBROOK ST	6		