




# Georges River Council Flood Mapping - Completed Flood Risk Management Studies and Plans


## Flood Planning Map - Sheet 011

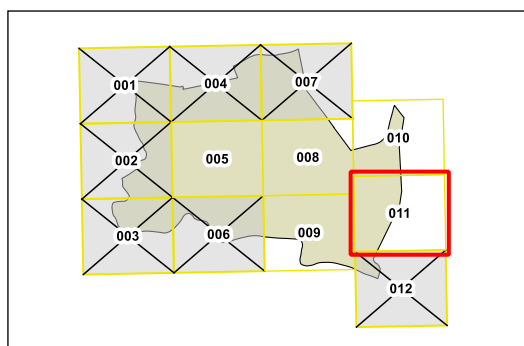
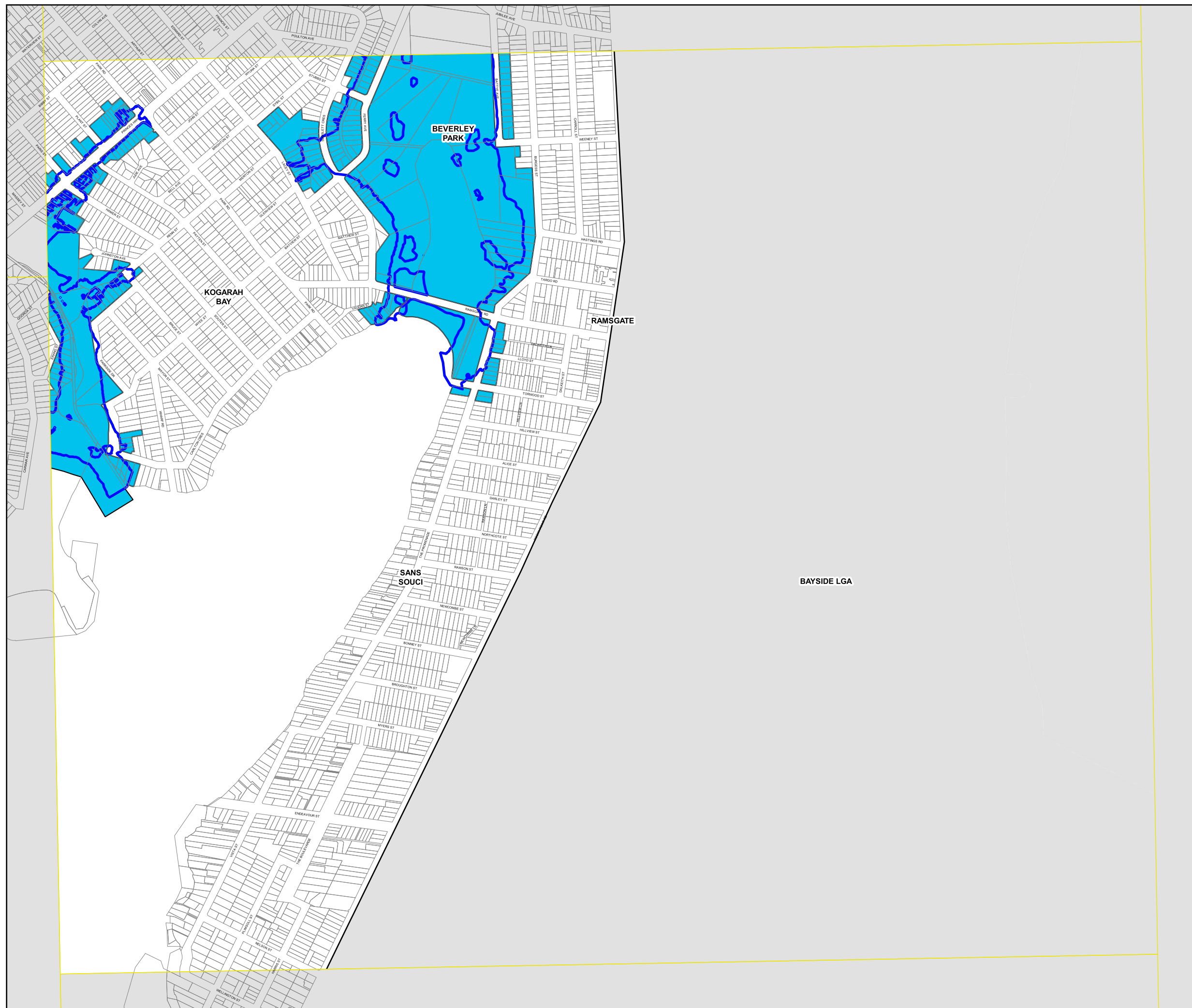
### Flood Planning Land

 100 Year ARI Flood Extents

 Flood Planning Area

### Cadastre

 Cadastre 20/04/2021 © Spatial Services



Projection GDA 1994  
MGA Zone 56

0 100 200 300 400 m

Scale 1:10,000 @ A3

Map Identification Number :  
FLD\_011\_010\_20210624