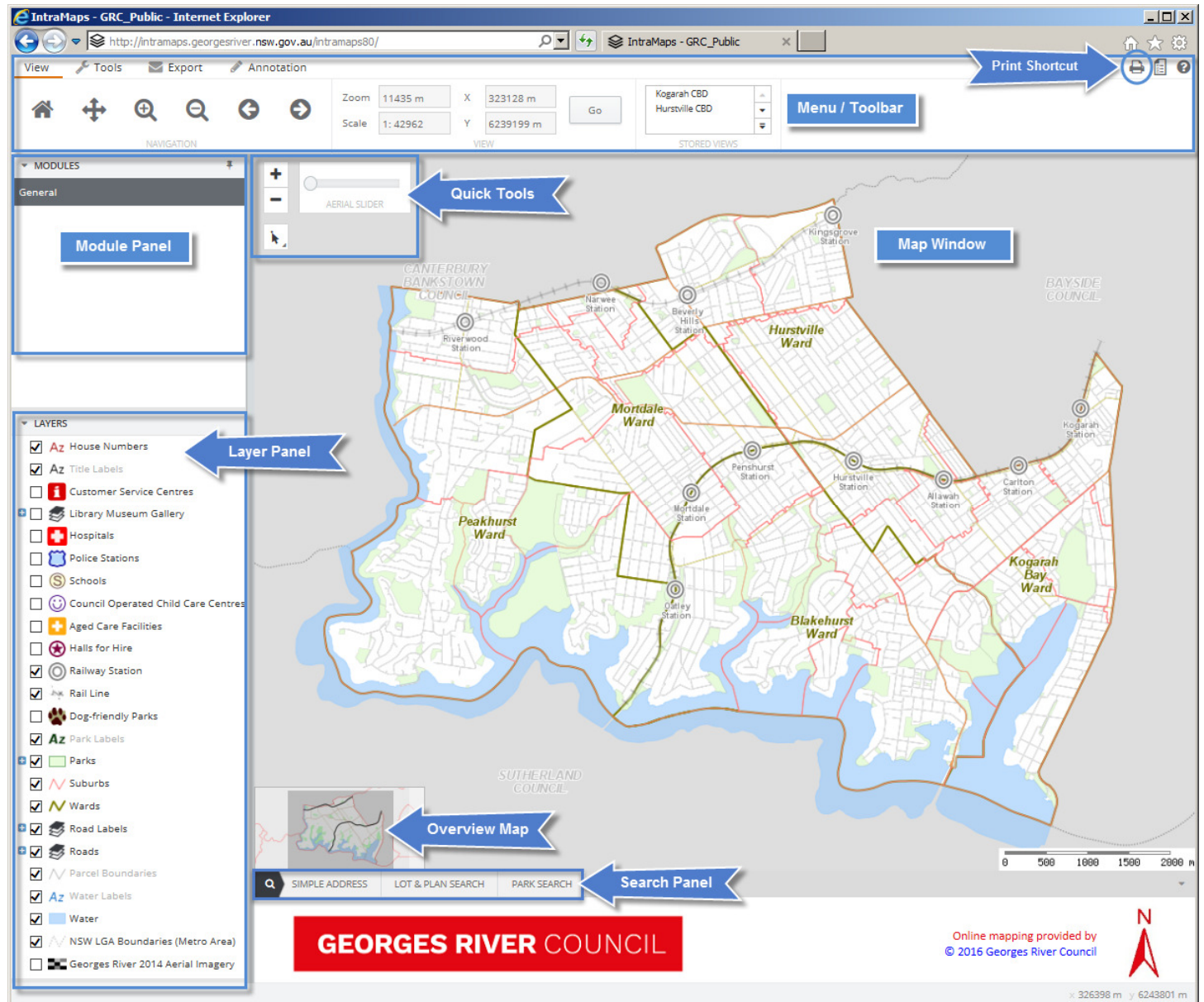


Link to IntraMaps Public: <http://intramaps.georgesriver.nsw.gov.au/intramaps80>



Module Panel

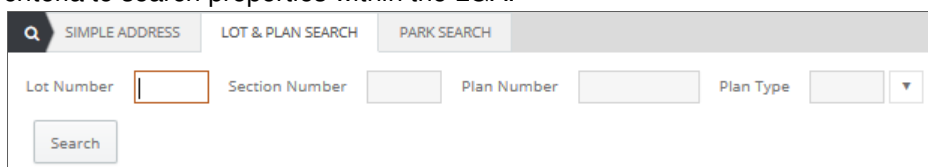
There is currently one module available. The section displays all the modules available within IntraMaps. Each module may contain different sets of map layers.

Layer Panel

It displays a list of map layers available to that particular module. By ticking and un-ticking different layers to display the layer information on the map window. If the layer is shown in **grey italic text**, this means the layer is **not visible at the current map zoom**, but will be displayed when zoomed further in or out.

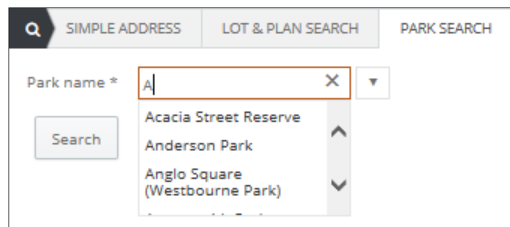
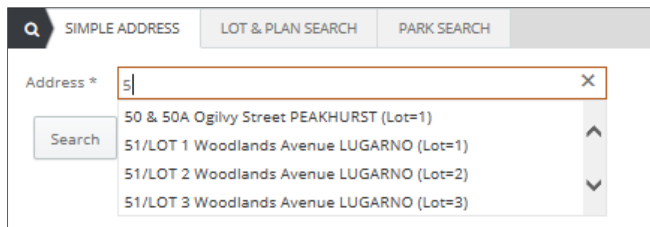
Search Panel

There are three types of searches available: Simple Address Search, Lot & DP Search and Park Search. Fill in search criteria to search properties within the LGA.



The screenshot shows the Search Panel interface with three tabs: 'SIMPLE ADDRESS', 'LOT & PLAN SEARCH', and 'PARK SEARCH'. The 'SIMPLE ADDRESS' tab is active. Below the tabs, there are input fields for 'Lot Number', 'Section Number', 'Plan Number', and 'Plan Type'. A 'Search' button is located at the bottom left of the panel.

For **Simple Address Search** and **Park Search**, a drop down list of matching addresses appears as you start typing to assist in easier searching.



Menu / Toolbar

View	
	Home / default view
	Pan
	Zoom in
	Zoom out
	Go back to previous view
	Move forward to next view
 STORED VIEWS	Shortcuts to locate and view Hurstville and Kogarah Town Centres

Tools	
	Point selection (click on a single feature)
	Circle selection (draw shape to select multiple features)
	Rectangle selection (draw shape to select multiple features)
	Polygon selection (draw shape to select multiple features)
	Measure distance (options to snap to a specific layer to measure, double-click the last point to complete)
	Measure area (options to snap to a specific layer to measure, double-click the last point to complete)
Export	
	Print (a shortcut is also located near the top right corner)
	Export as an Image

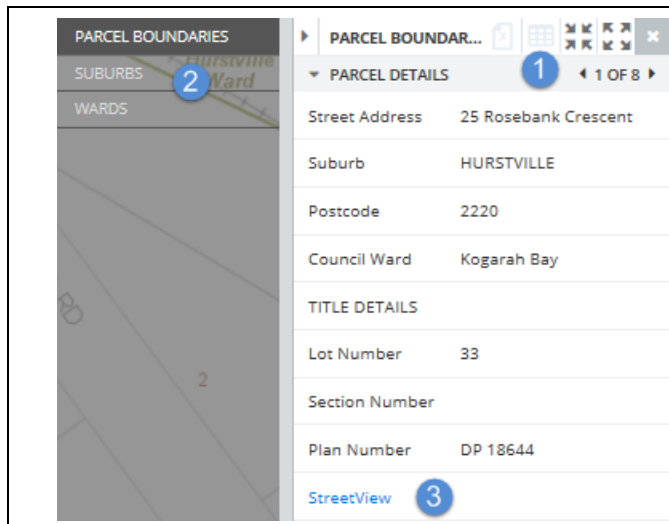
Quick Tools

Zoom	
	Zoom in / zoom out buttons or scroll using the mouse

Selection	
	Collapsible list that contains the same selection tools present in the Tools menu. The current tool that is selected is displayed at the top of the list.

Aerial	
	Click and drag the slider to overlay the aerial photo onto the map

Information Panel



This information panel appears on the right hand side of the map window when a selection is made using one of the selection tools or when a search is conducted.

- 1 If **multiple properties are selected**, click on the next and back arrows in the selection panel to view the information for a particular property.
- 2 The **grey layer panel** shows how many and **which layers are involved in the selection** (no need to turn on a particular layer in the layer panel to display the information). If more than one layer shown on the grey layer panel, click on the particular layer to view the information.
- 3 Click on the blue **StreetView** link to access **Google street view**.

GIS Team Contacts

Stephen Males 9330 6197 | Megan Allen 9330 9467 | Florence Leung 9330 9461 | Email: maps@georgesriver.nsw.gov.au