







Kogarah Local Environmental Plan 2012

Heritage Map
Sheet HER_003

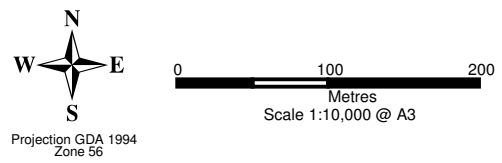
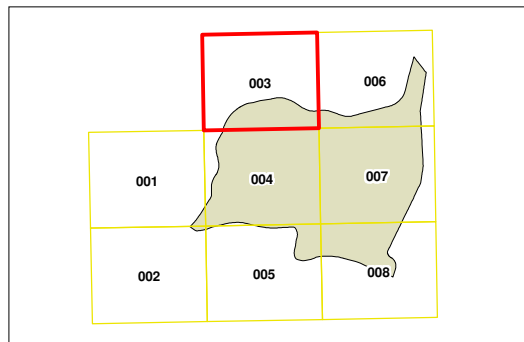
Heritage

-  Conservation Area - General
-  Item - General
-  Item - Archaeological

Cadastre

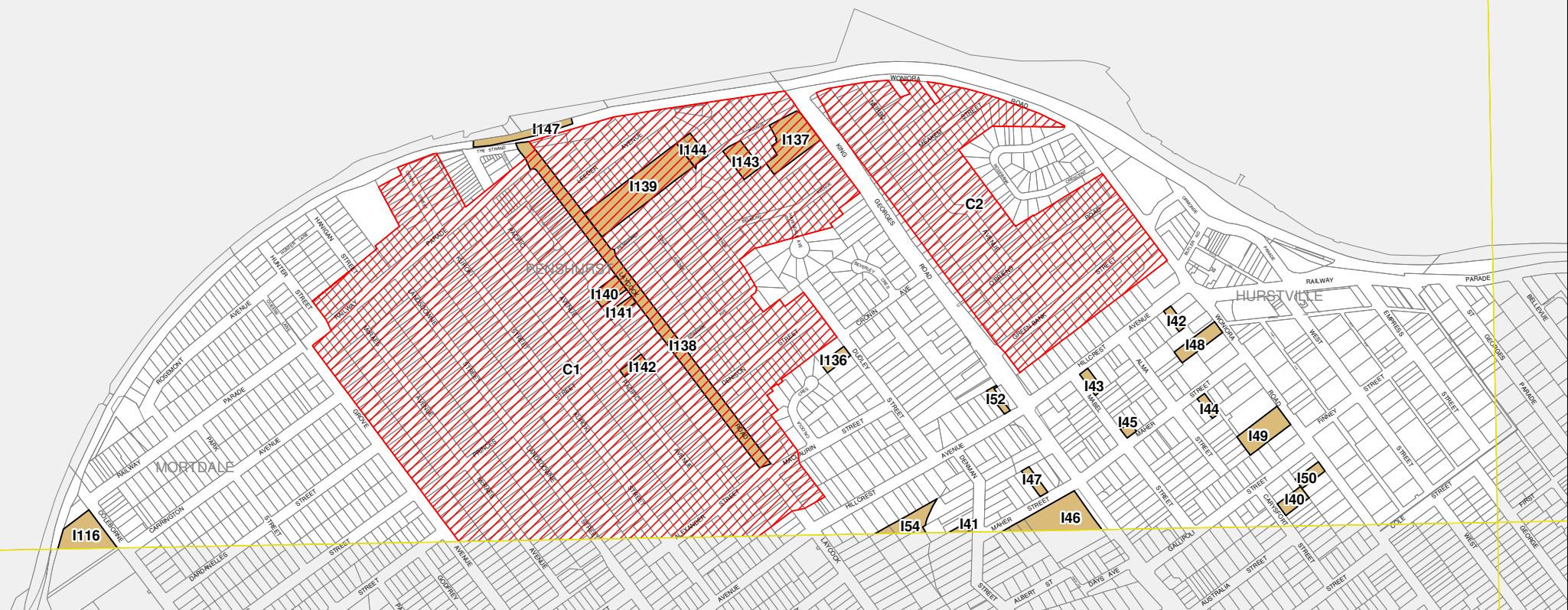
-  Cadastre 20/01/2015 Kogarah City Council

DRAFT



Map identification number:
4450_COM_HER_003_010_20150317

HURSTVILLE CITY COUNCIL









Kogarah Local Environmental Plan 2012

Heritage Map
Sheet HER_004

Heritage

-  Conservation Area - General
-  Item - General
-  Item - Archaeological

Cadastre

-  Cadastre 20/01/2015 Kogarah City Council

DRAFT

